

SECTION D-D
SCALE HORIZ 1" = 10'
VERT 1" = 2'

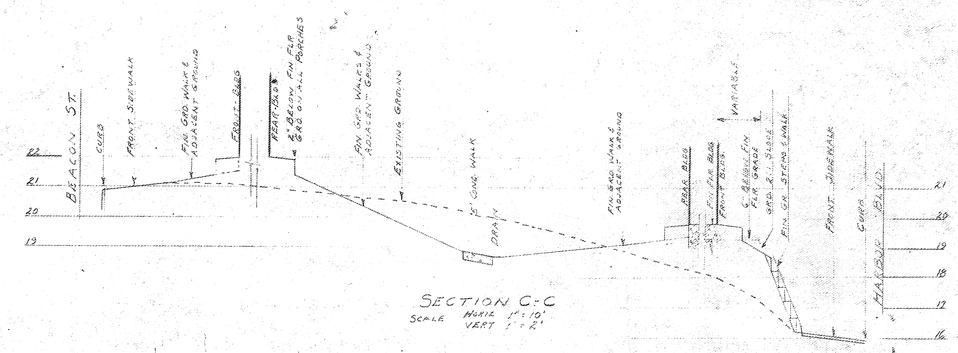

SECTION C-C
SCALE HORIZ 1" = 10'
VERT 1" = 2'

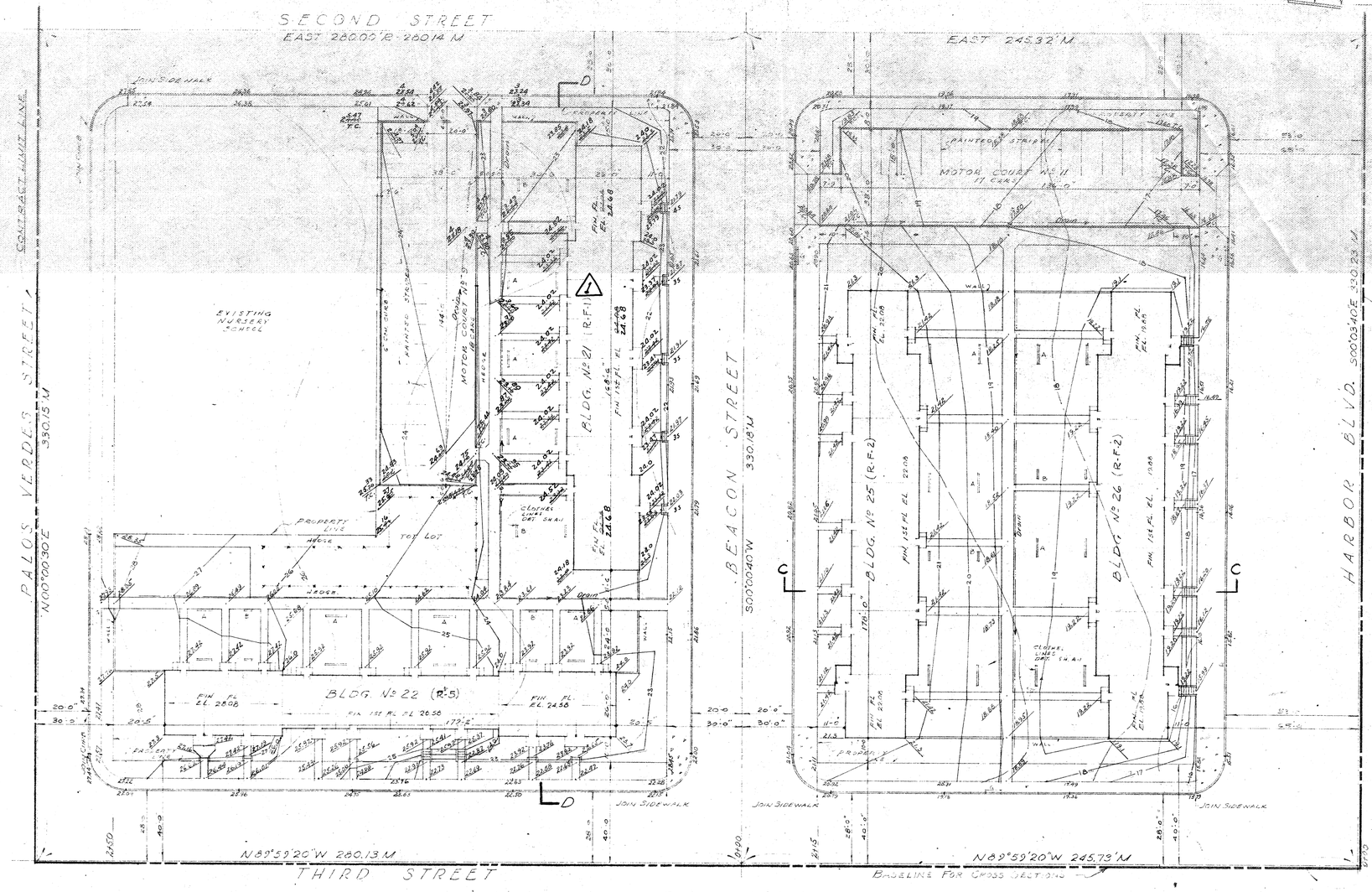

PLAN
SCALE 1" = 20'-0"

BLOCK "D"

BLOCK "F"

△ ELEV. REVISED. NO. HALF OF BLOCK "D" - 8-16-52 J.E.B.
NOTE: SEE STEPS ADDED TO BLDG. NO. 21 - EAST SIDE.

NOTE:
SEE SHT SE-3 FOR GENERAL NOTES.
SEE SHTS. SE-10 & 26 FOR TYPICAL CURB SECTIONS.

CONTRACT LIMIT LINE - SEE SPECIFICATIONS & STREET PLANS FOR CONTRACT WORK TO BE DONE ON PUBLIC PROPERTY AND GAS LINE TO BE CONSTRUCTED OUTSIDE OF CONTRACT LIMIT LINE

RANCHO SAN PEDRO EXT. CAL. 4-17

NICOLA GIULI
CHAIRMAN OF THE COMMISSION

HOUSING AUTHORITY OF THE CITY OF LOS ANGELES CALIF.
1401 EAST FIRST STREET

HOWARD L. HOLTZENDORFF
EXECUTIVE DIRECTOR

NICHOLAS CIRINO
DEVELOPMENT DIRECTOR

APPROVED BY
Howard L. Holtzendorff
EXECUTIVE DIRECTOR

DRAWN BY	CHECKED BY	DATE
C.F.B. - F.H.	J.E.B.	10-8-51 REV. △ 8-16-52

ARMAND MONACO	5021 WAVERLY DR.	L.A. 39	ARCHITECT
JOSEPH E. BONADIMAN	1601 N. MERCED AVE.	EL MONTE	CIVIL ENGINEER
O.W. OTT	542 S. BROADWAY	L.A. 13	MECHANICAL ENGINEER
CLAYTON GIBBS	542 S. BROADWAY	L.A. 13	ELECTRICAL ENGINEER
FRED BARLOW JR.	3441 W. 1ST ST.	L.A. 4	LANDSCAPE ARCHITECT

GRADING PLAN BLOCKS D & F

SE SERIES

SHEET No. 6 OF 28 SHEETS